

BOARD OF COMMISSIONERS OF THE COUNTY OF FLOYD

RESOLUTION NO. FCR 76-11

WHEREAS, on the 23rd day of March, in the year 1853, there was filed for record in the office of the Recorder of Floyd County, the Plat of the Town of Scottsville, the same appearing of record in Plat Book A page 32 and 33 of the Floyd County, Indiana Records; and


WHEREAS, it has been brought to the attention of the Board of the Commissioners of the County of Floyd that the area encompassed by said Plat, being the original Town of Scottsville was of historical significance as a center of trade and commerce during the early developmental period of Floyd County, Indiana; and


WHEREAS, during this, the 200th anniversary of our nation, the Board of Commissioners of the County of Floyd are desirous of memorializing certain historical sites within the County, which through recognition, shall engender a more complete understanding and knowledge of the historical development of this community.


NOW THEREFORE

BE IT RESOLVED, that there be erected at each intersection of the Scottsville Road and the boundary of the original plat or town of Scottsburg a historical sign denoting the location of this early community, which said sign shall have as its purpose the advisement of the traveling public of the situs thereof and its historic significance.

Dated this 18 day of September, 1976.


RAYMOND LIBS, PRESIDENT


VINCENT FREIBERGER, MEMBER


F. JERRY LOFTUS, MEMBER

ATTEST:


FLOYD COUNTY AUDITOR