

Floyd County Board of Commissioners

**ORDINANCE UPDATING AND DIVIDING THE COUNTY OF FLOYD FOUR  
COUNTY COUNCIL DISTRICTS**

WHEREAS, the Floyd County Commissioners, in addition to redistricting county commissioners districts (IC 36-2-2-4) and establishing voting precincts (IC 3-11-1.5-2), are ultimately responsible for establishing county council districts; and

WHEREAS, the Floyd County Commissioners are required to redistrict in 2021 per IC 36-2-3-4(e) following the 2020 census. However, the Floyd County Commissioners may also redistrict County Council Districts in an "odd numbered" year per IC 36-2-3-4(f); and

WHEREAS, the Floyd County Commissioners seek to establish County Council districts by adopting an ordinance that describes the districts per IC 36-2-3-4.7; and

WHEREAS, the Floyd County Commissioners have determined that a good faith effort to improve the proportions and lower the deviation amount the Floyd County's Four (4) County Council election districts is needed; and

WHEREAS, the Floyd County Commissioners have evaluated the census data and now desire to update County Council election districts.

NOW, THEREFORE, BE IT ORDAINED by the Floyd County Board of Commissioners, Floyd County, Indiana make the following changes to the Floyd County Council voting districts:

(A) The Floyd County Commissioners ordinance shall update as provided herein the changes to the Floyd County Council districts as follows:

- (1) The County Council shall continue to be divided into four (4) Districts.
- (2) Pursuant to I.C. 36-2-2-4, the Floyd County Commissioners shall divide the County into four (4) districts that:
  - a. Are composed of contiguous territory;
  - b. Are reasonably compact;
  - c. Do not cross precinct boundary lines;
  - d. Contain, as nearly as possible, equal population. The Floyd County Commissioners in determining population, have relied on U.S. Census Data from the 2020 Census as provided by the State of Indiana. Exhibit "A". All population figures contained in this ordinance are from the aforementioned Data Source.
  - e. The Floyd County Commissioners have attempted to redistrict the County Council boundaries in such a way as to keep all townships whole. Where

the Commissioners have deviated from townships boundaries, it was done in an effort to appropriate the districts populations as equal as possible. In addition, the Commissioners considered population trends in making their final decision.

(3) The New Districts populations are approximately as follows and the description of the division of the district boundaries are as follows pursuant to IC 36-2-3-4(j): See Exhibit "B".

(B) The Floyd County Commissioners have prepared a map showing the new boundaries of the districts pursuant to IC 36-2-3-4(h) and has attached as Exhibit "C" hereto for reference;


(C) The County Executive shall file a copy of the ordinance adopted herein with the Floyd County Circuit Court Clerk pursuant to IC 36-2-3-4.7(b) and a map of the district boundaries shall be filed with the Floyd County Clerk within 30 days of the adoption of this ordinance pursuant to IC 36-2-3-4(h).

(D) This ordinance shall be effective upon its passage. After passage, the Floyd County Commissioners shall forward this ordinance to the Floyd County Clerk, the Floyd County Auditor, and the Indiana Secretary of State. Pursuant to IC 36-2-4-9, within a reasonable time after an ordinance is adopted, the county auditor shall record it in a book kept for that purpose. The record must include the signature of the presiding officer and the attestation of the auditor. The record, or a certified copy of the record, is presumptive evidence that the ordinance was adopted and took effect.

(E) Pursuant to IC 36-1-6-10, the previously adopted ordinance establishing election districts remains in effect for the purpose of filling a vacancy until the expiration of the term of that office.

DULY PASSED AND ADOPTED this 07<sup>th</sup> day of December, 2021, by the Floyd County Board of Commissioners.


BOARD OF COMMISSIONERS  
OF THE COUNTY OF FLOYD



Shawn Carruthers, President



John Schellenberger, Commissioner



Tim Kamer, Commissioner

ATTEST:

  
Jacqueline Wenning, County Auditor

EXHIBIT "A"

Floyd County Precincts with 2020 Census Population

PRECINCT	TOTAL POPULATION
FRANKLIN 01	1,547
GEORGETOWN 01	1,423
GEORGETOWN 02	1,847
GEORGETOWN 03	1,319
GEORGETOWN 04	1,770
GEORGETOWN 05	2,213
GEORGETOWN 06	1,605
GEORGETOWN 07	966
GREENVILLE 01	1,572
GREENVILLE 02	1,297
GREENVILLE 03	1,365
GREENVILLE 04	1,424
GREENVILLE 05	1,329
GREENVILLE 06	603
LAFAYETTE 01	1,738
LAFAYETTE 02	872
LAFAYETTE 03	797
LAFAYETTE 04	1,258
LAFAYETTE 05	1,658
LAFAYETTE 06	934
LAFAYETTE 07	942
NEW ALBANY 01	2,108
NEW ALBANY 03	1,509
NEW ALBANY 05	1,952
NEW ALBANY 07	1,318
NEW ALBANY 09	1,131
NEW ALBANY 10	1,455
NEW ALBANY 11	1,732
NEW ALBANY 13	894
NEW ALBANY 14	1,288
NEW ALBANY 16	1,002
NEW ALBANY 18	884
NEW ALBANY 19	1,276
NEW ALBANY 20	1,713
NEW ALBANY 21	1,686
NEW ALBANY 22	1,529
NEW ALBANY 23	1,701
NEW ALBANY 24	1,319
NEW ALBANY 25	988
NEW ALBANY 26	1,473
NEW ALBANY 27	1,382
NEW ALBANY 28	1,307
NEW ALBANY 29	1,491

## Floyd County Precincts with 2020 Census Population

PRECINCT	TOTAL POPULATION
NEW ALBANY 30	1,152
NEW ALBANY 31	1,604
NEW ALBANY 32	1,124
NEW ALBANY 33	1,000
NEW ALBANY 34	1,212
NEW ALBANY 35	2,095
NEW ALBANY 36	1,188
NEW ALBANY 37	1,176
NEW ALBANY 38	1,337
NEW ALBANY 39	1,225
NEW ALBANY 40	1,119
NEW ALBANY 41	1,714
NEW ALBANY 42	1,194
NEW ALBANY 43	730
NEW ALBANY 44	1,778
NEW ALBANY 45	624
NEW ALBANY 46	595
Total Population of Floyd County:	80,484

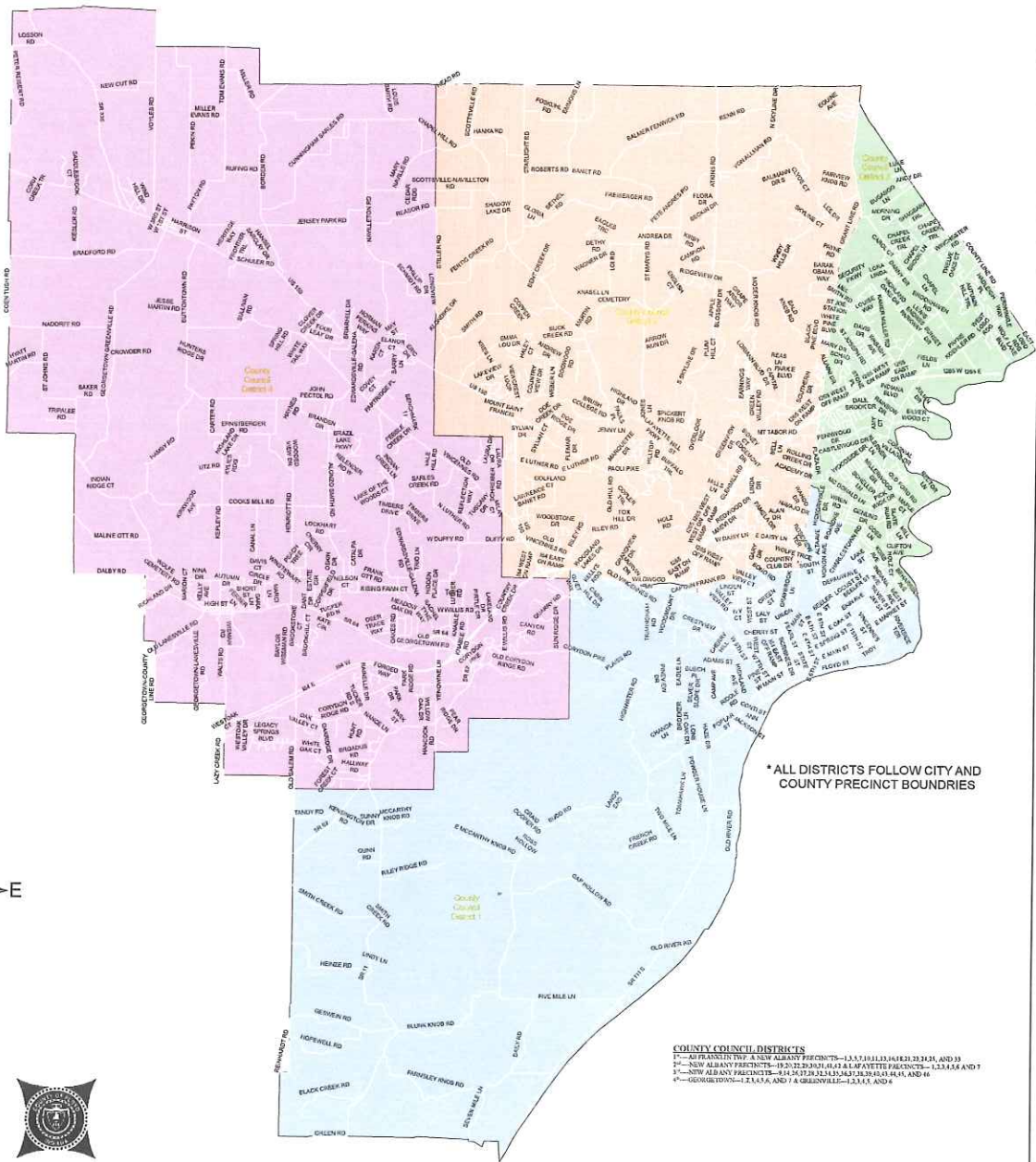
EXHIBIT "B" PAGE 1

District 1	
Precinct	Population
Franklin 1	1,547
New Albany 01	2,108
New Albany 03	1,509
New Albany 05	1,952
New Albany 07	1,318
New Albany 10	1,455
New Albany 11	1,732
New Albany 13	894
New Albany 16	1,002
New Albany 18	884
New Albany 21	1,686
New Albany 23	1,701
New Albany 24	1,319
New Albany 25	988
New Albany 33	1,000
<b>Total</b>	<b>21,095</b>

CC District 2	
Precinct	Population
Lafayette 1	1,738
Lafayette 2	872
Lafayette 3	797
Lafayette 4	1,258
Lafayette 5	1,658
Lafayette 6	934
Lafayette 7	942
New Albany 19	1,276
New Albany 20	1,713
New Albany 22	1,529
New Albany 29	1,491
New Albany 30	1,152
New Albany 31	1,604
New Albany 41	1,714
New Albany 42	1,194
<b>Total</b>	<b>19,872</b>

District 3	
Precinct	Population
New Albany 09	1,131
New Albany 14	1,288
New Albany 26	1,473
New Albany 27	1,382
New Albany 28	1,307
New Albany 32	1,124
New Albany 34	1,212
New Albany 35	2,095
New Albany 36	1,188
New Albany 37	1,176
New Albany 38	1,337
New Albany 39	1,225
New Albany 40	1,119
New Albany 43	730
New Albany 44	1,778
New Albany 45	624
New Albany 46	595
<b>Total</b>	<b>20,784</b>

CC District 4	
CC District 4	
Georgetown 1	1,423
Georgetown 2	1,847
Georgetown 3	1,319
Georgetown 4	1,770
Georgetown 5	2,213
Georgetown 6	1,605
Georgetown 7	966
Greenville 1	1,572
Greenville 2	1,297
Greenville 3	1,365
Greenville 4	1,424
Greenville 5	1,329
Greenville 6	603
<b>Total</b>	<b>18,733</b>



\* ALL DISTRICTS FOLLOW CITY AND COUNTY PRECINCT BOUNDARIES

**COUNTY COUNCIL DISTRICTS**  
 1 - GEORGETOWN AND NEW ALBANY PRECINCTS - 1, 2, 3, 4, 5, 6, 7, 8, 9, 10, 11, 12, 13, 14, 15, 16, 17, 18, 19, 20, 21, 22, 23, 24, 25, 26, 27, 28, 29, 30, 31, 32, 33, 34, 35, 36, 37, 38, 39, 40, 41, 42, 43, 44, 45, 46, 47, 48, 49, 50, 51, 52, 53, 54, 55, 56, 57, 58, 59, 60, 61, 62, 63, 64, 65, 66, 67, 68, 69, 70, 71, 72, 73, 74, 75, 76, 77, 78, 79, 80, 81, 82, 83, 84, 85, 86, 87, 88, 89, 90, 91, 92, 93, 94, 95, 96, 97, 98, 99, 100, 101, 102, 103, 104, 105, 106, 107, 108, 109, 110, 111, 112, 113, 114, 115, 116, 117, 118, 119, 120, 121, 122, 123, 124, 125, 126, 127, 128, 129, 130, 131, 132, 133, 134, 135, 136, 137, 138, 139, 140, 141, 142, 143, 144, 145, 146, 147, 148, 149, 150, 151, 152, 153, 154, 155, 156, 157, 158, 159, 160, 161, 162, 163, 164, 165, 166, 167, 168, 169, 170, 171, 172, 173, 174, 175, 176, 177, 178, 179, 180, 181, 182, 183, 184, 185, 186, 187, 188, 189, 190, 191, 192, 193, 194, 195, 196, 197, 198, 199, 200, 201, 202, 203, 204, 205, 206, 207, 208, 209, 210, 211, 212, 213, 214, 215, 216, 217, 218, 219, 220, 221, 222, 223, 224, 225, 226, 227, 228, 229, 230, 231, 232, 233, 234, 235, 236, 237, 238, 239, 240, 241, 242, 243, 244, 245, 246, 247, 248, 249, 250, 251, 252, 253, 254, 255, 256, 257, 258, 259, 260, 261, 262, 263, 264, 265, 266, 267, 268, 269, 270, 271, 272, 273, 274, 275, 276, 277, 278, 279, 280, 281, 282, 283, 284, 285, 286, 287, 288, 289, 290, 291, 292, 293, 294, 295, 296, 297, 298, 299, 300, 301, 302, 303, 304, 305, 306, 307, 308, 309, 310, 311, 312, 313, 314, 315, 316, 317, 318, 319, 320, 321, 322, 323, 324, 325, 326, 327, 328, 329, 330, 331, 332, 333, 334, 335, 336, 337, 338, 339, 340, 341, 342, 343, 344, 345, 346, 347, 348, 349, 350, 351, 352, 353, 354, 355, 356, 357, 358, 359, 360, 361, 362, 363, 364, 365, 366, 367, 368, 369, 370, 371, 372, 373, 374, 375, 376, 377, 378, 379, 380, 381, 382, 383, 384, 385, 386, 387, 388, 389, 390, 391, 392, 393, 394, 395, 396, 397, 398, 399, 400, 401, 402, 403, 404, 405, 406, 407, 408, 409, 410, 411, 412, 413, 414, 415, 416, 417, 418, 419, 420, 421, 422, 423, 424, 425, 426, 427, 428, 429, 430, 431, 432, 433, 434, 435, 436, 437, 438, 439, 440, 441, 442, 443, 444, 445, 446, 447, 448, 449, 450, 451, 452, 453, 454, 455, 456, 457, 458, 459, 460, 461, 462, 463, 464, 465, 466, 467, 468, 469, 470, 471, 472, 473, 474, 475, 476, 477, 478, 479, 480, 481, 482, 483, 484, 485, 486, 487, 488, 489, 490, 491, 492, 493, 494, 495, 496, 497, 498, 499, 500, 501, 502, 503, 504, 505, 506, 507, 508, 509, 510, 511, 512, 513, 514, 515, 516, 517, 518, 519, 520, 521, 522, 523, 524, 525, 526, 527, 528, 529, 530, 531, 532, 533, 534, 535, 536, 537, 538, 539, 540, 541, 542, 543, 544, 545, 546, 547, 548, 549, 550, 551, 552, 553, 554, 555, 556, 557, 558, 559, 560, 561, 562, 563, 564, 565, 566, 567, 568, 569, 570, 571, 572, 573, 574, 575, 576, 577, 578, 579, 580, 581, 582, 583, 584, 585, 586, 587, 588, 589, 590, 591, 592, 593, 594, 595, 596, 597, 598, 599, 600, 601, 602, 603, 604, 605, 606, 607, 608, 609, 610, 611, 612, 613, 614, 615, 616, 617, 618, 619, 620, 621, 622, 623, 624, 625, 626, 627, 628, 629, 630, 631, 632, 633, 634, 635, 636, 637, 638, 639, 640, 641, 642, 643, 644, 645, 646, 647, 648, 649, 650, 651, 652, 653, 654, 655, 656, 657, 658, 659, 660, 661, 662, 663, 664, 665, 666, 667, 668, 669, 670, 671, 672, 673, 674, 675, 676, 677, 678, 679, 680, 681, 682, 683, 684, 685, 686, 687, 688, 689, 690, 691, 692, 693, 694, 695, 696, 697, 698, 699, 700, 701, 702, 703, 704, 705, 706, 707, 708, 709, 710, 711, 712, 713, 714, 715, 716, 717, 718, 719, 720, 721, 722, 723, 724, 725, 726, 727, 728, 729, 730, 731, 732, 733, 734, 735, 736, 737, 738, 739, 740, 741, 742, 743, 744, 745, 746, 747, 748, 749, 750, 751, 752, 753, 754, 755, 756, 757, 758, 759, 760, 761, 762, 763, 764, 765, 766, 767, 768, 769, 770, 771, 772, 773, 774, 775, 776, 777, 778, 779, 780, 781, 782, 783, 784, 785, 786, 787, 788, 789, 790, 791, 792, 793, 794, 795, 796, 797, 798, 799, 800, 801, 802, 803, 804, 805, 806, 807, 808, 809, 810, 811, 812, 813, 814, 815, 816, 817, 818, 819, 820, 821, 822, 823, 824, 825, 826, 827, 828, 829, 830, 831, 832, 833, 834, 835, 836, 837, 838, 839, 840, 841, 842, 843, 844, 845, 846, 847, 848, 849, 850, 851, 852, 853, 854, 855, 856, 857, 858, 859, 860, 861, 862, 863, 864, 865, 866, 867, 868, 869, 870, 871, 872, 873, 874, 875, 876, 877, 878, 879, 880, 881, 882, 883, 884, 885, 886, 887, 888, 889, 890, 891, 892, 893, 894, 895, 896, 897, 898, 899, 900, 901, 902, 903, 904, 905, 906, 907, 908, 909, 910, 911, 912, 913, 914, 915, 916, 917, 918, 919, 920, 921, 922, 923, 924, 925, 926, 927, 928, 929, 930, 931, 932, 933, 934, 935, 936, 937, 938, 939, 940, 941, 942, 943, 944, 945, 946, 947, 948, 949, 950, 951, 952, 953, 954, 955, 956, 957, 958, 959, 960, 961, 962, 963, 964, 965, 966, 967, 968, 969, 970, 971, 972, 973, 974, 975, 976, 977, 978, 979, 980, 981, 982, 983, 984, 985, 986, 987, 988, 989, 990, 991, 992, 993, 994, 995, 996, 997, 998, 999, 1000.



BOARD OF COMMISSIONERS  
 OF THE COUNTY OF FLOYD  
 Shawn Chaffers, President  
 [Signature]  
 [Signature]  
 Tim Kramer, Commissioner

# 2021 FLOYD COUNTY COUNCIL MAP